








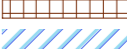



Key :

-  Armthorpe Parish Boundary
-  Housing Sites
-  Employment - Major
-  Employment - Local
-  Armthorpe Miners Welfare Scheme
-  Openspace and ancillary leisure and community facilities
-  Schools
-  Green Wedge (these are underlain by Countryside Policy Protection Area)
-  District Centre
-  Proposed Holiday Park
-  Environment Agency Flood Zone 3
-  Residential Policy Area
-  Countryside Policy Protection Area
-  Local Wildlife Site

Notes :

Environment Agency Data:
 Copyright © and Database rights Environment Agency 2010.
 All rights reserved. Some of the information within the Flood Map is based in part on digital spatial data licensed from the Centre for Ecology and Hydrology © NERC.

Title :

Armthorpe Parish Neighbourhood Plan Proposals Map

Completed By :

Doncaster Council

Reference :

Armthorpe Proposals Map.mxd

Date :

09 December 2014

Scale :

1:14,000 @A2